

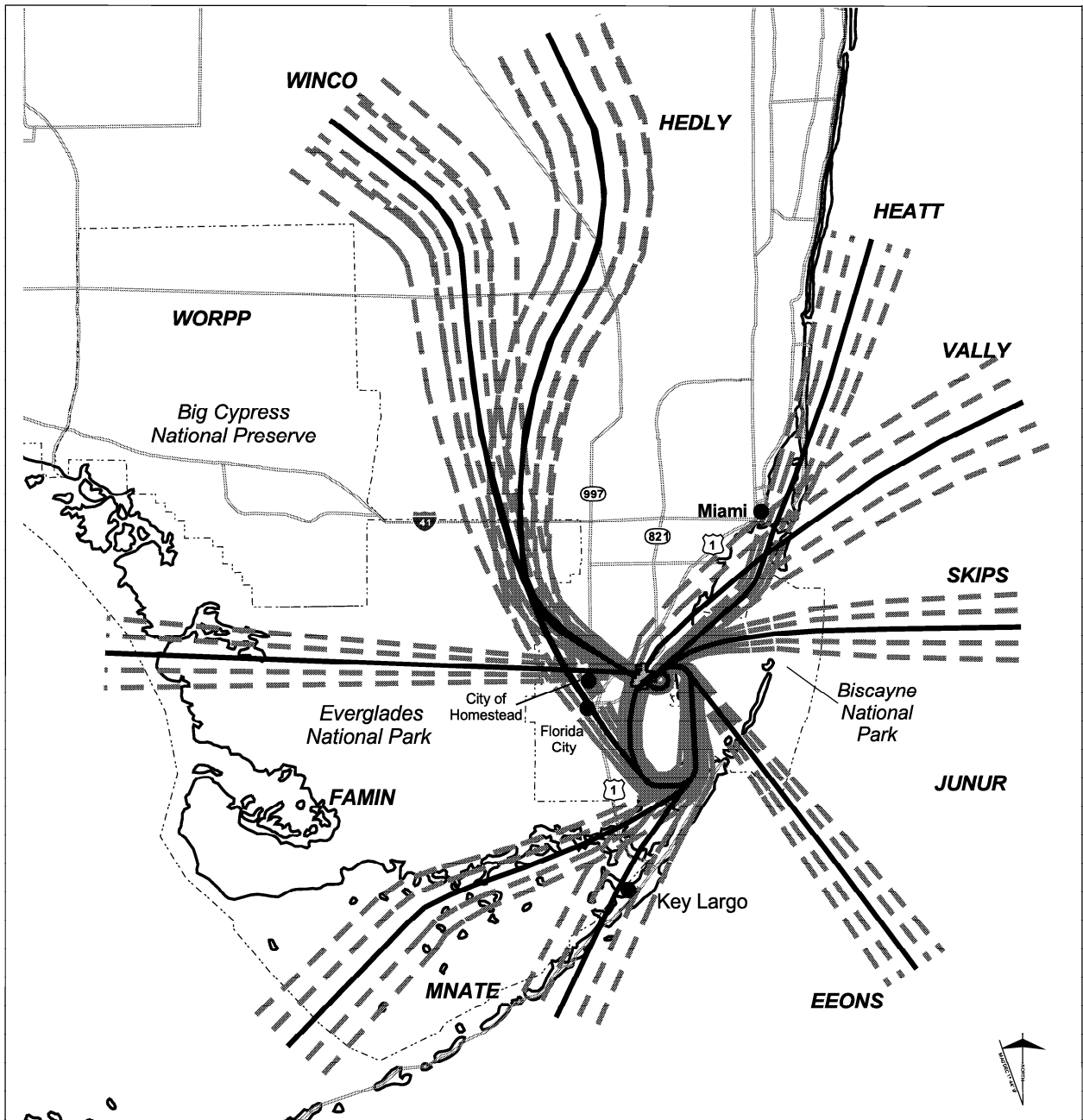










B PROPOSED FLIGHT TRACKS

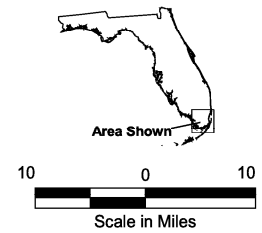




-733340601 rj

LEGEND

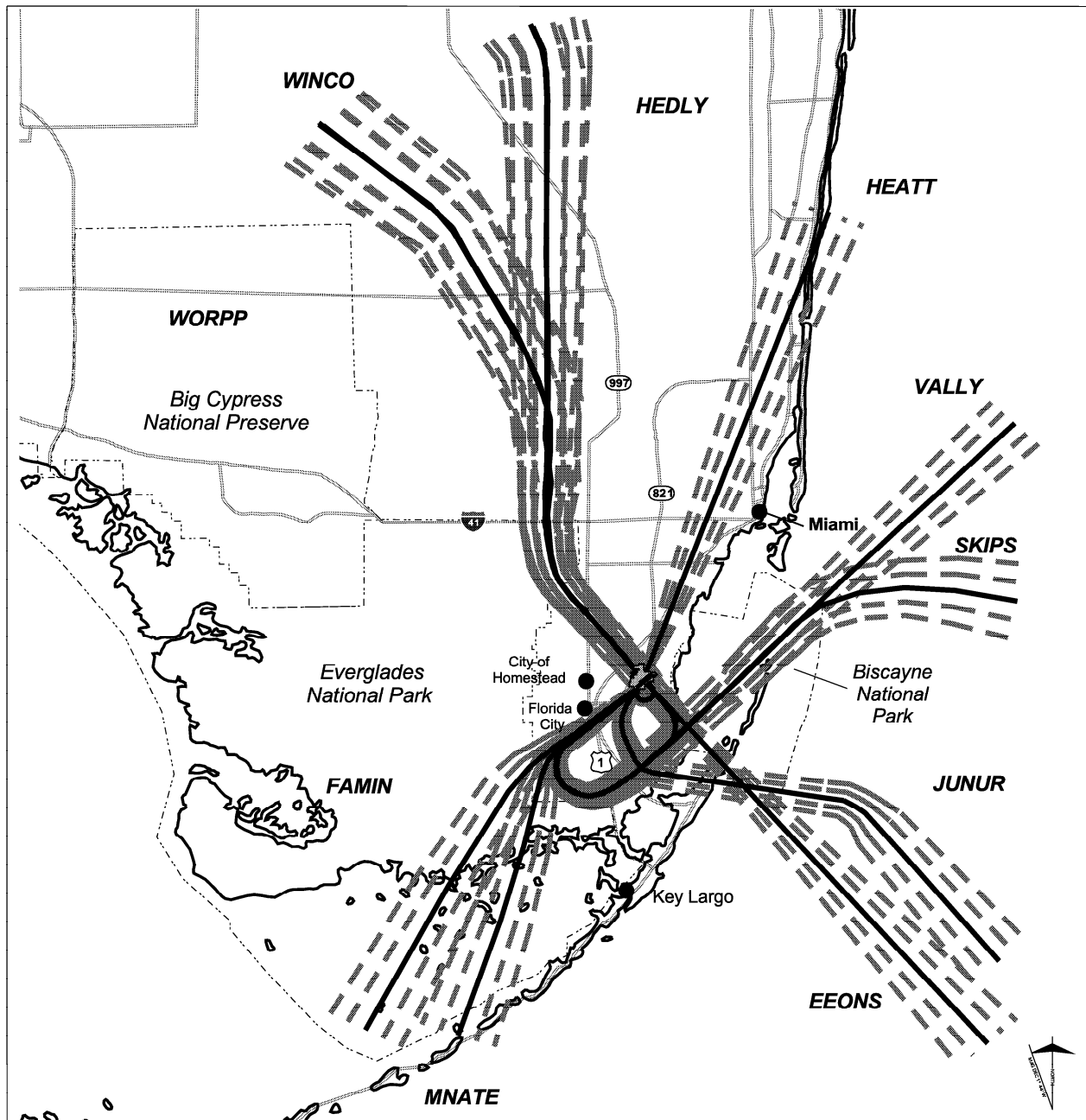
-  Departure Backbone Flight Path
-  Dispersed Flight Track
-  Former Homestead AFB
-  National Park or Preserve Boundary
-  City
-  Highway
-  U.S. Highway
-  State Highway
- EEONS** Navigational Fix



Derived from: Landrum & Brown 1999c

Proposed East Flow Departures

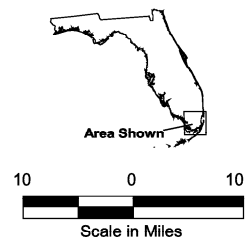
APPENDIX B



-718355844 rj

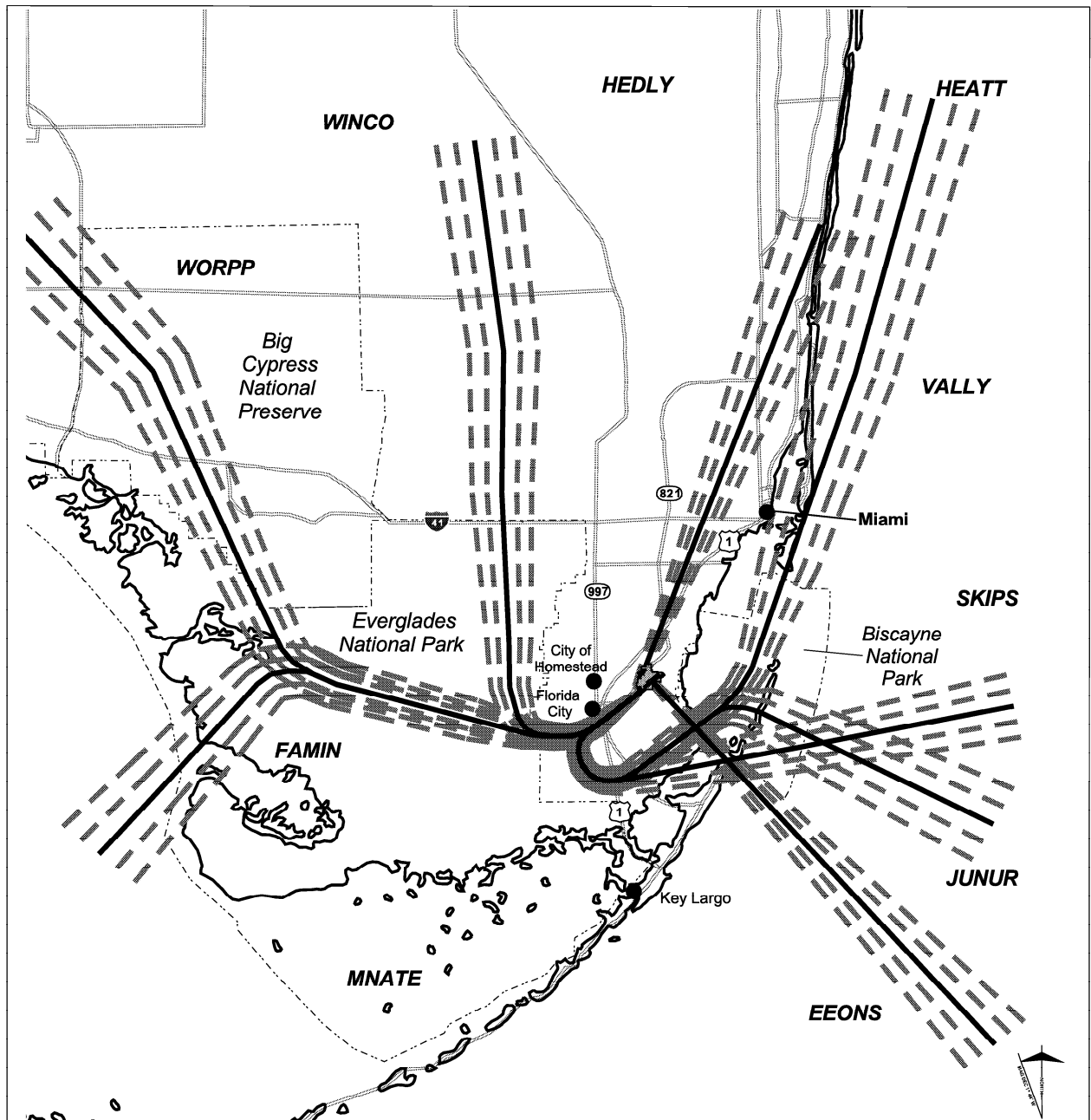
LEGEND

- Departure Backbone Flight Path
- Dispersed Flight Track
- Former Homestead AFB
- National Park or Preserve Boundary
- City
- Highway
- U.S. Highway
- State Highway
- EEONS** Navigational Fix











Derived from: Landrum & Brown 1999c

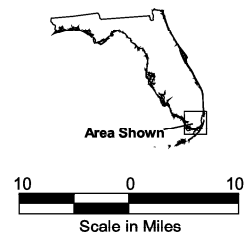
Proposed West Flow Departures



-1359767603 rj

LEGEND

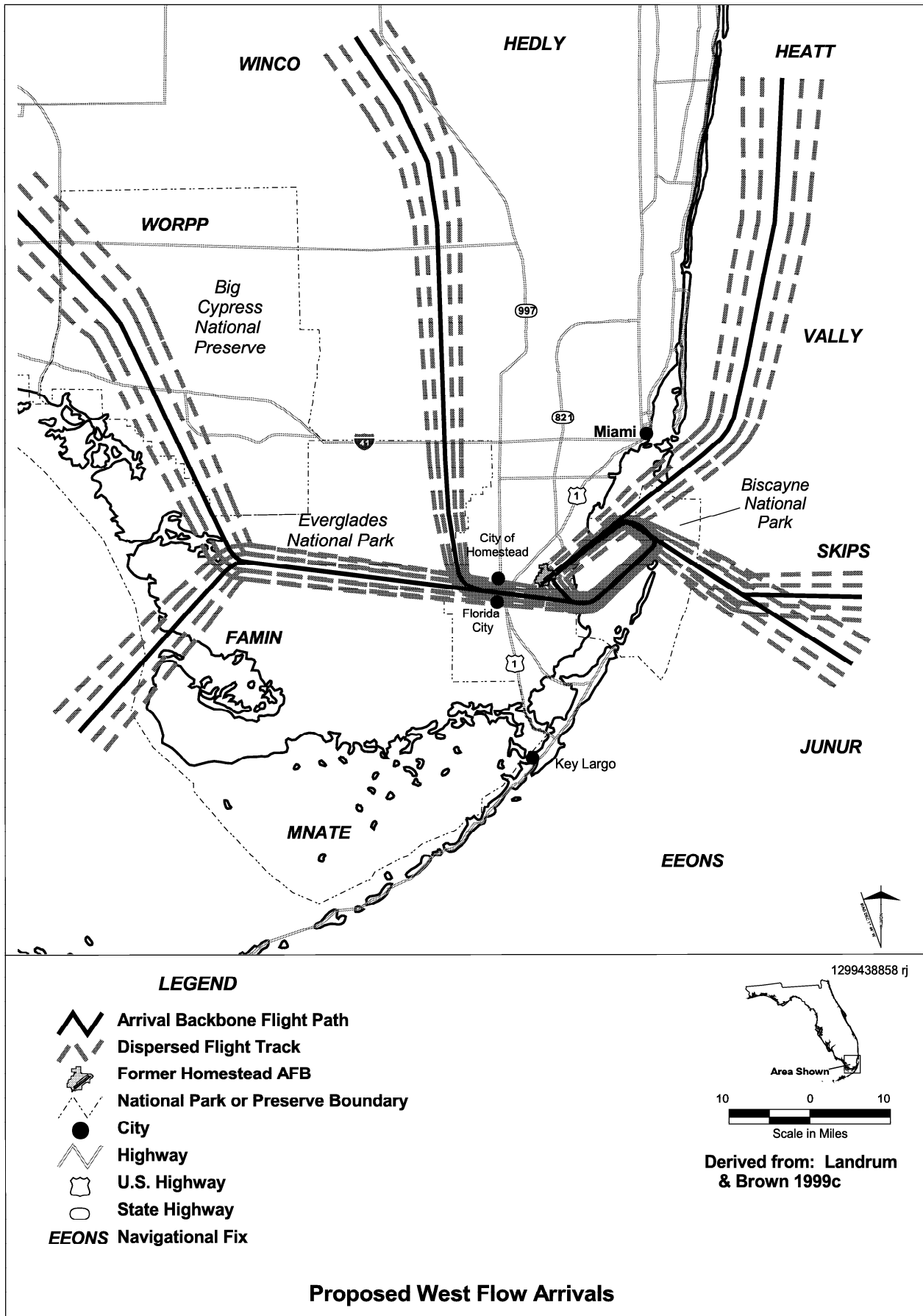
-  Arrival Backbone Flight Path
-  Dispersed Flight Track
-  Former Homestead AFB
-  National Park or Preserve Boundary
-  City
-  Highway
-  U.S. Highway
-  State Highway
- EEONS** Navigational Fix

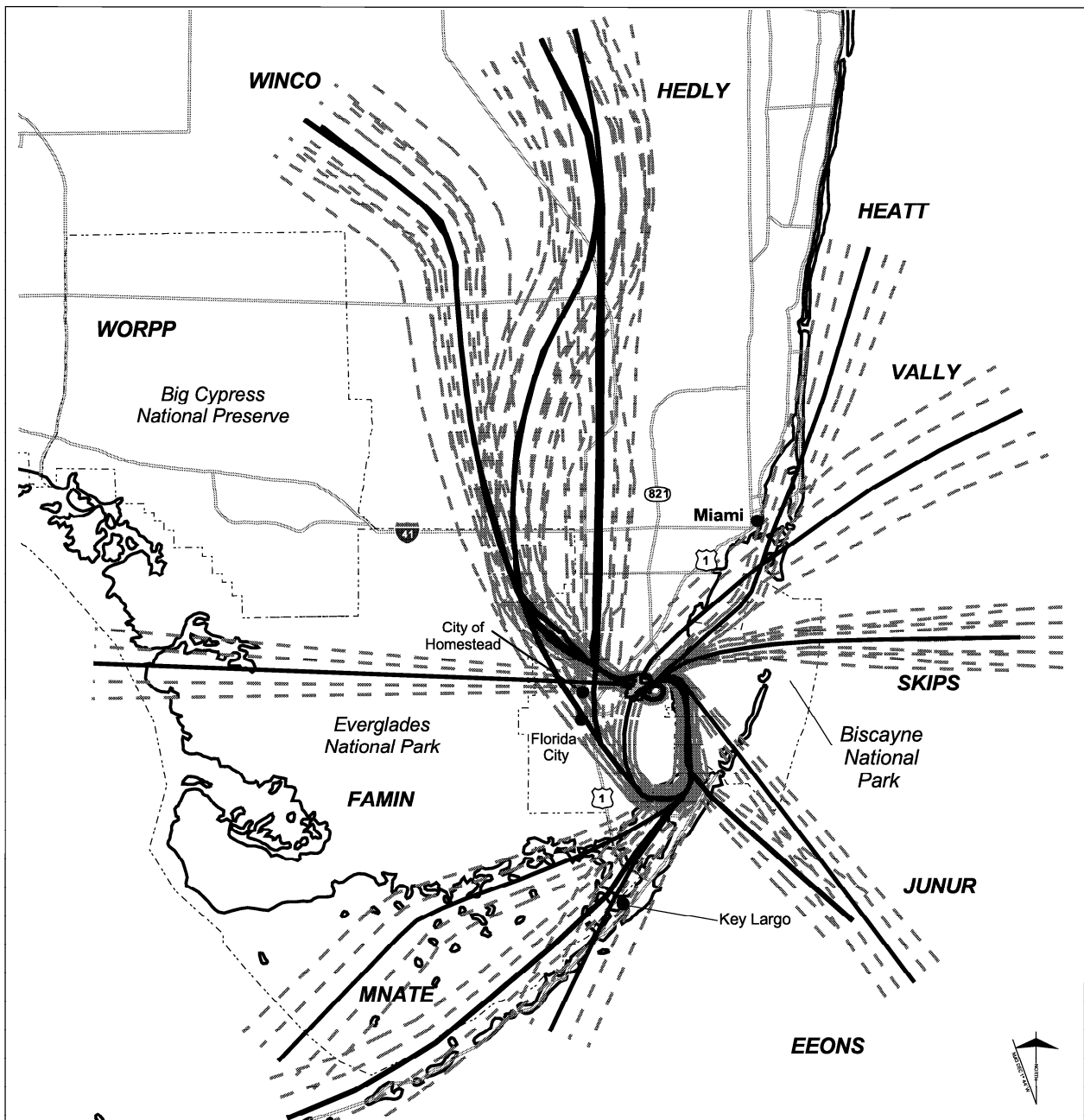


Derived from: Landrum & Brown 1999c









Proposed East Flow Arrivals

APPENDIX B

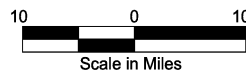




LEGEND

-  Departure Backbone Flight Path
 -  Dispersed Flight Track
 -  Former Homestead AFB
 -  National Park or Preserve Boundary
 -  City
 -  Highway
 -  U.S. Highway
 -  State Highway
- EEONS** Navigational Fix

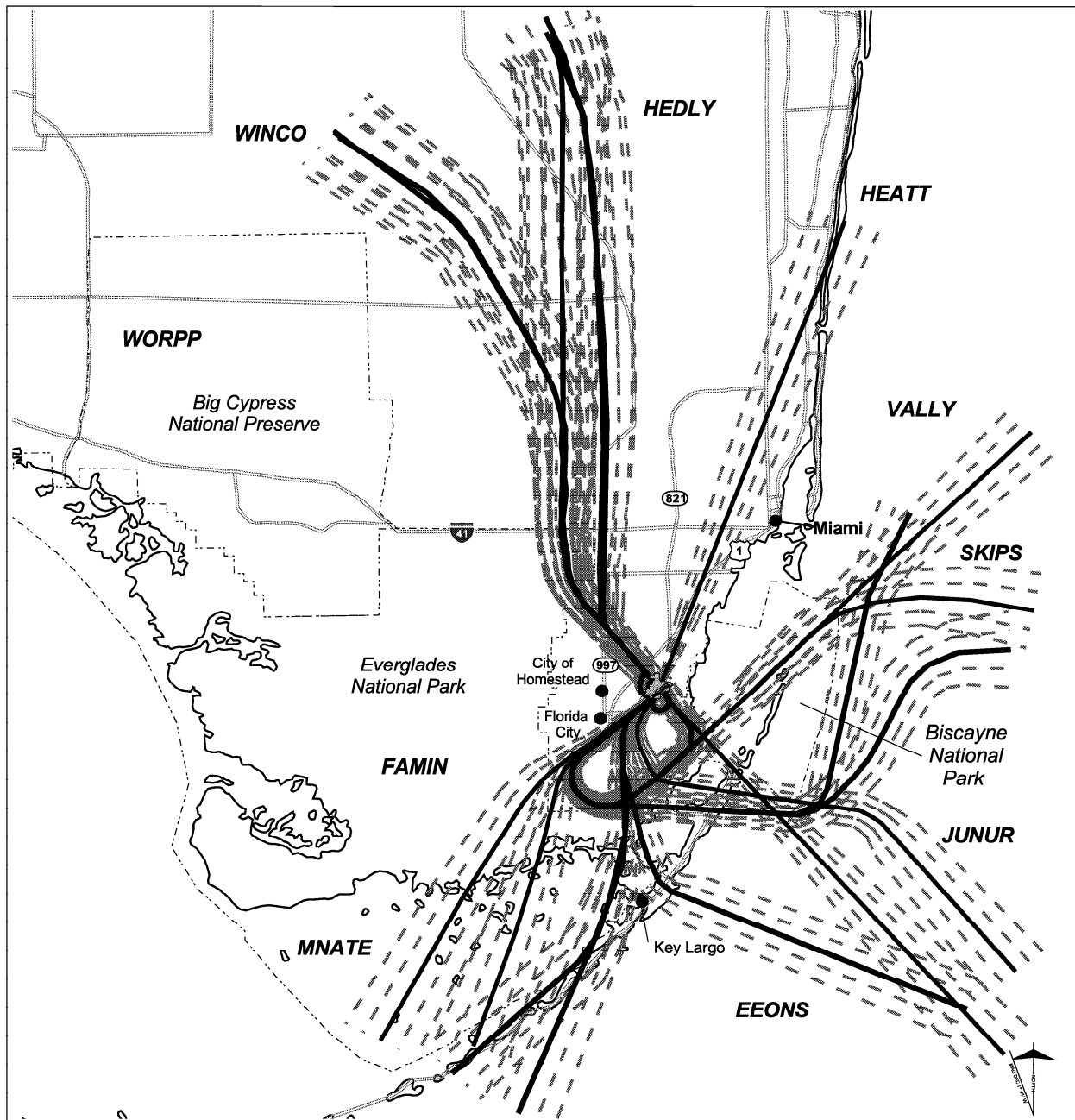
1182062275 rj



Derived from: Landrum & Brown 1999c









**Noise Abatement Flight Path Alternative No. 1
East Flow Departures**


APPENDIX B



-278706519 rj

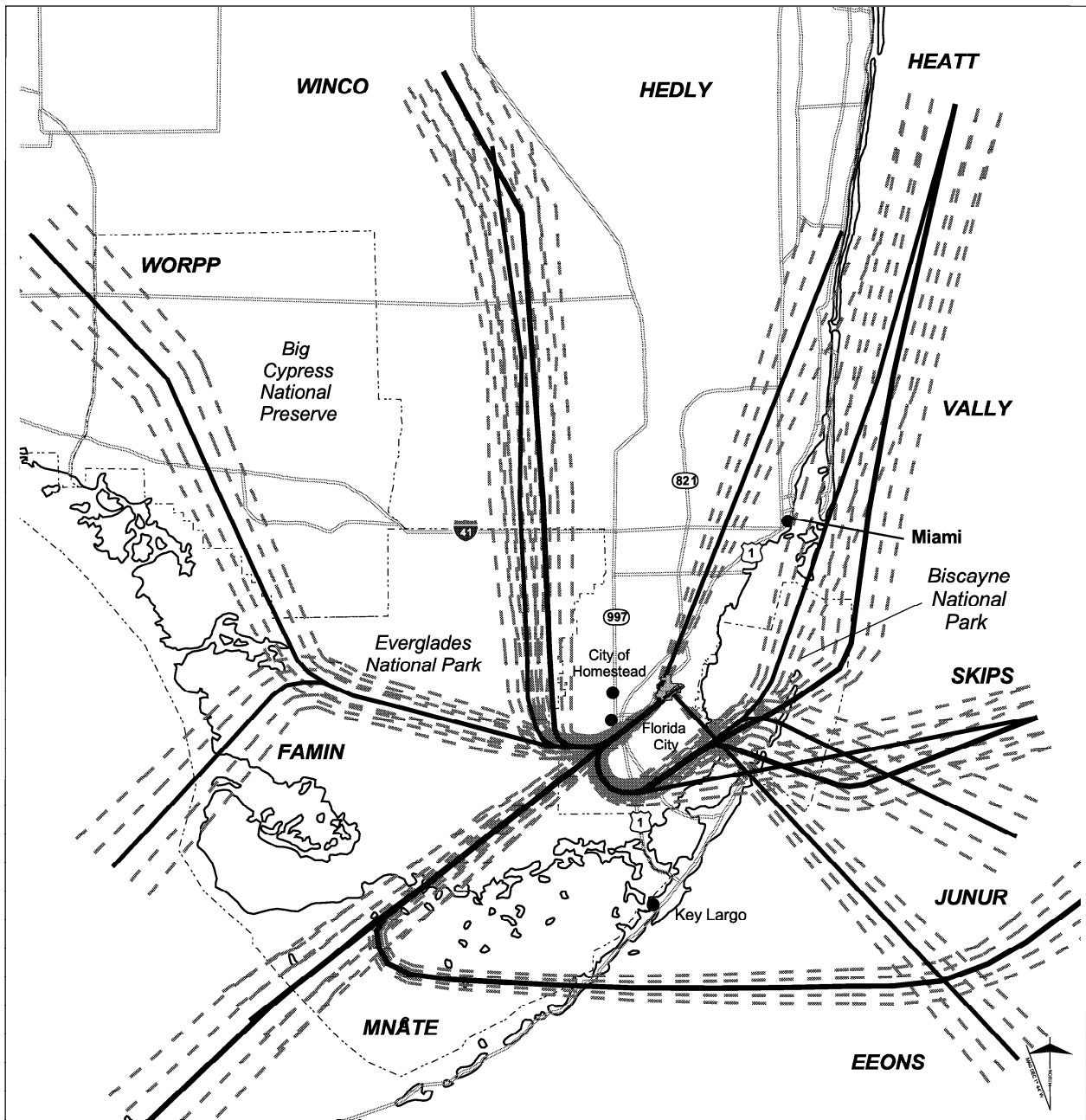
LEGEND

-  Departure Backbone Flight Path
-  Dispersed Flight Track
-  Former Homestead AFB
-  National Park or Preserve Boundary
-  City
-  Highway
-  U.S. Highway
-  State Highway
- EEONS** Navigational Fix

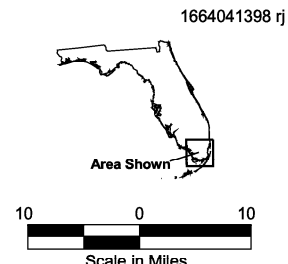


Derived from: Landrum & Brown 1999c

**Noise Abatement Flight Path Alternative No. 1
West Flow Departures**



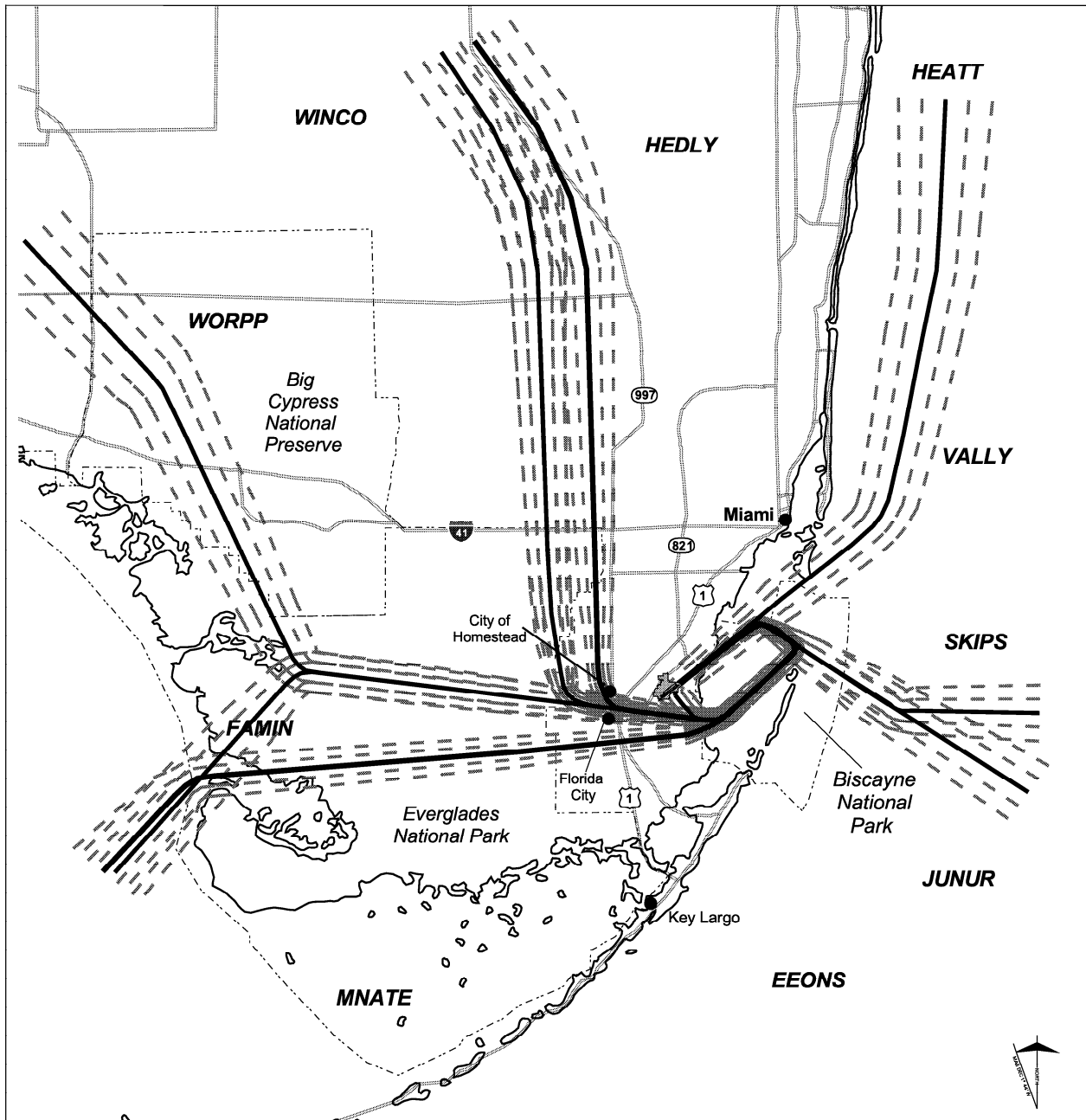
- LEGEND**
- Arrival Backbone Flight Path
 - Dispersed Flight Track
 - Former Homestead AFB
 - National Park or Preserve Boundary
 - City
 - Highway
 - U.S. Highway
 - State Highway
 - EEONS** Navigational Fix



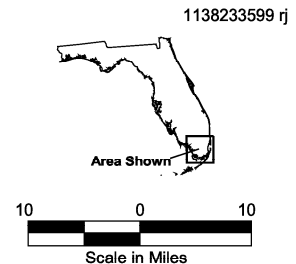
Derived from: Landrum & Brown 1999c

**Noise Abatement Flight Path Alternative No. 1
East Flow Arrivals**

APPENDIX B

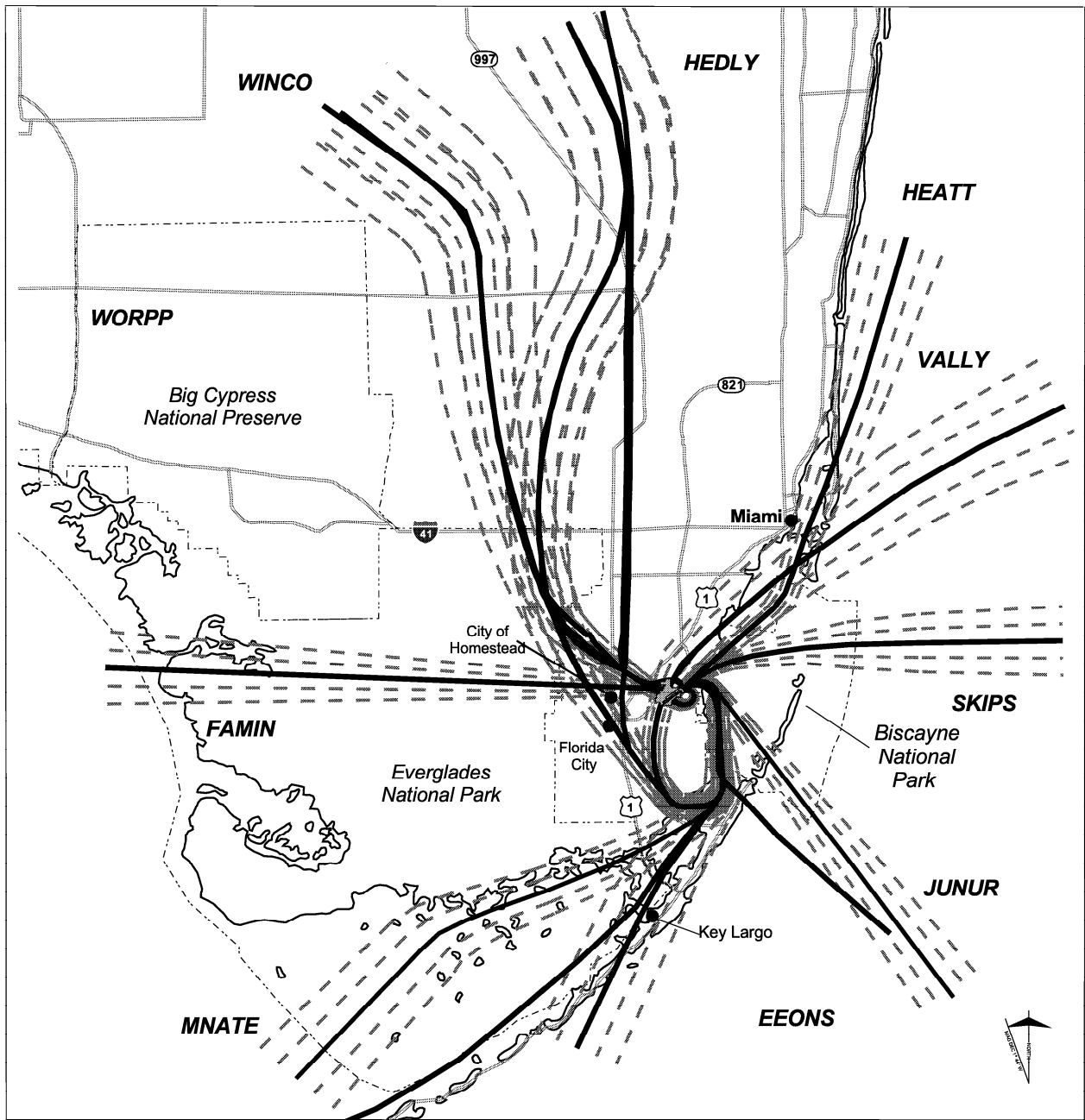


- LEGEND**
- Arrival Backbone Flight Path
 - Dispersed Flight Track
 - Former Homestead AFB
 - National Park or Preserve Boundary
 - City
 - Highway
 - U.S. Highway
 - State Highway
 - EEONS** Navigational Fix

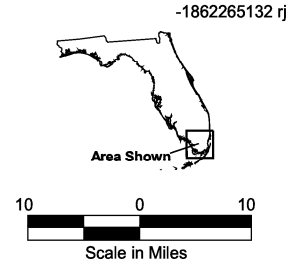


Derived from: Landrum & Brown 1999c

**Noise Abatement Flight Path Alternative No. 1
West Flow Arrivals**



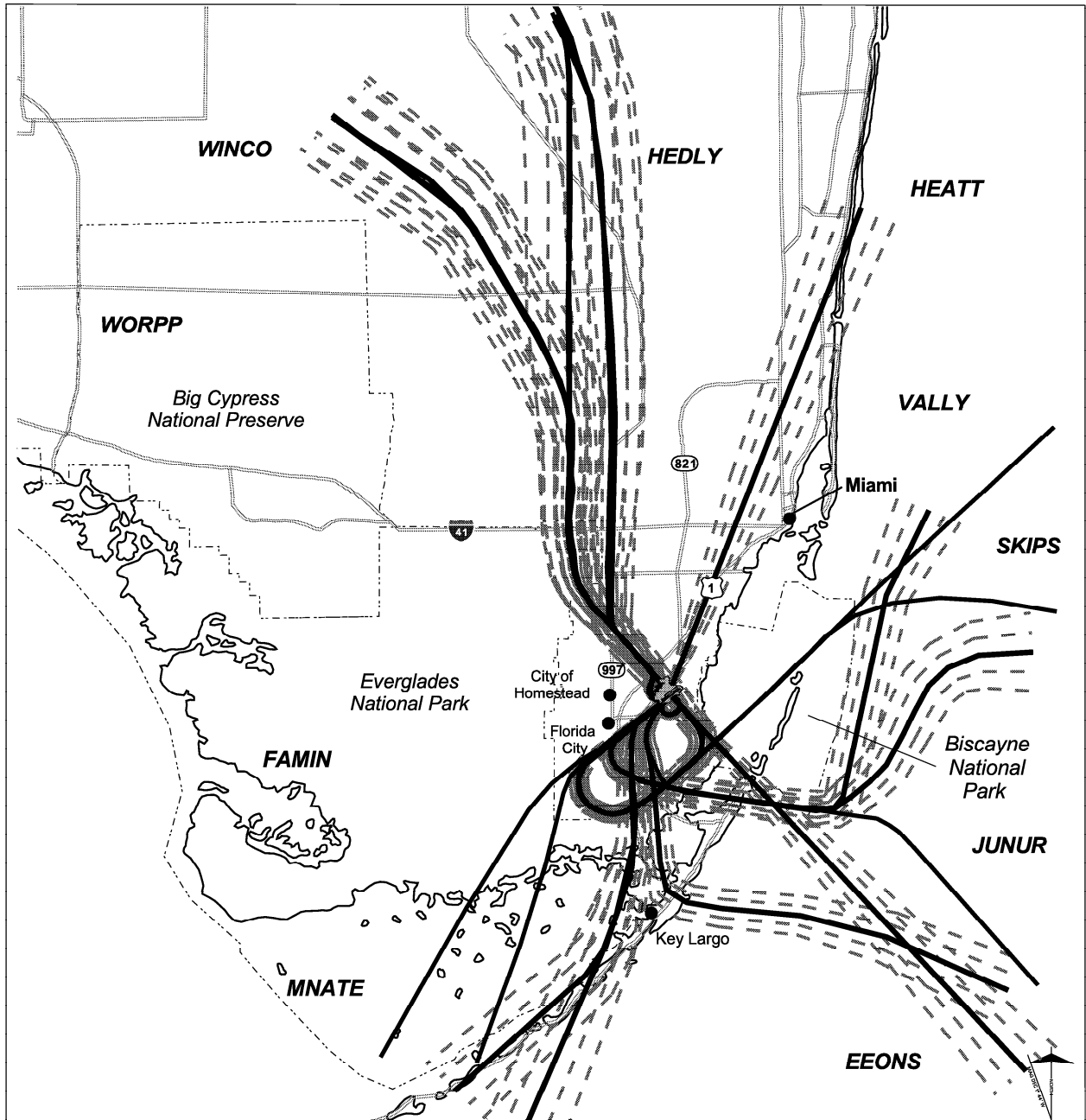
- LEGEND**
- Departure Backbone Flight Path
 - Dispersed Flight Track
 - Former Homestead AFB
 - National Park or Preserve Boundary
 - City
 - Highway
 - U.S. Highway
 - State Highway
 - EEONS** Navigational Fix



Derived from: Landrum & Brown 1999c

**Noise Abatement Flight Path Alternative No. 2
East Flow Departures**

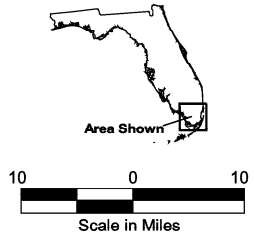
APPENDIX B



579238725 rj

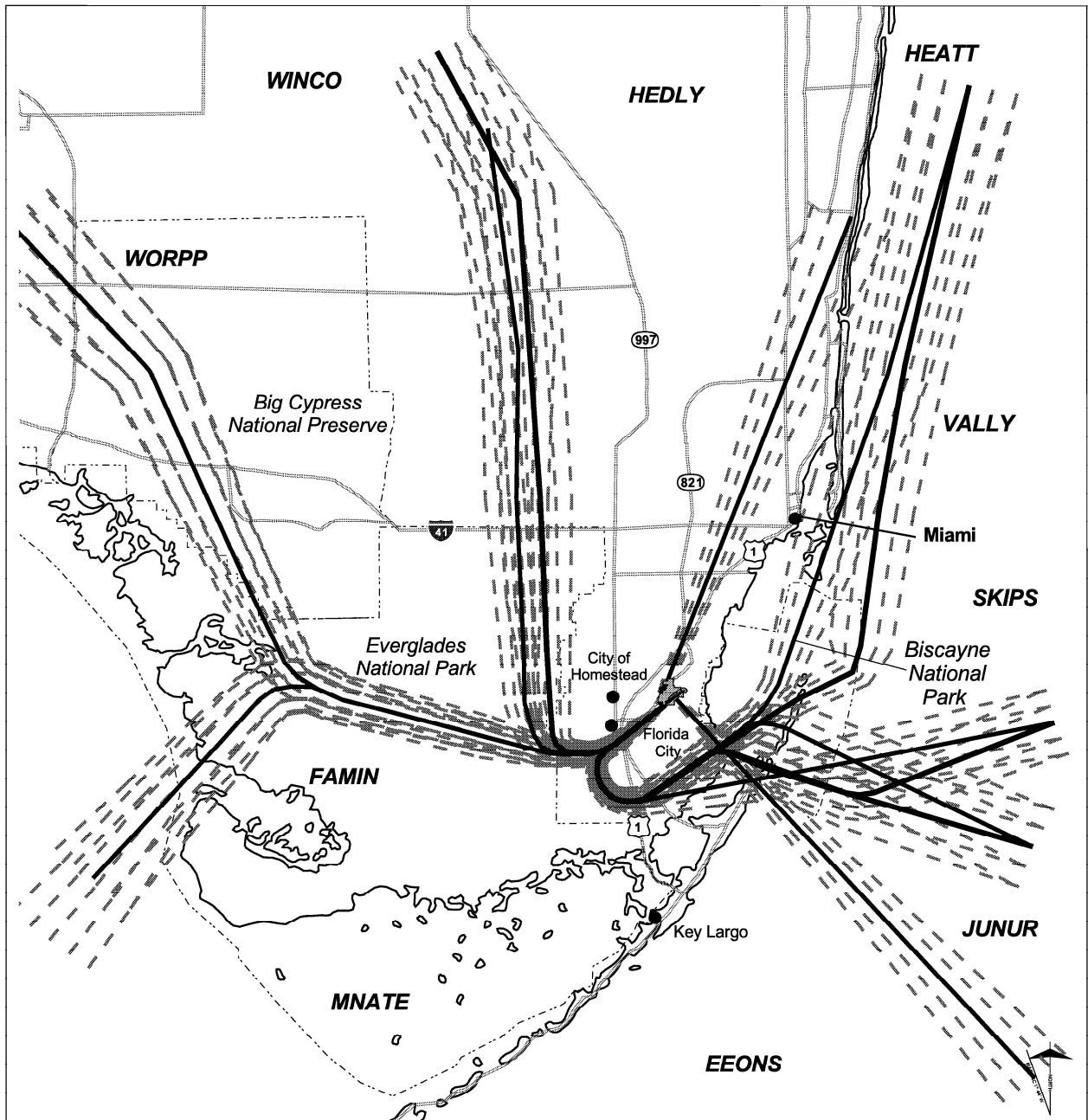
LEGEND

- Departure Backbone Flight Path
- Dispersed Flight Track
- Former Homestead AFB
- National Park or Preserve Boundary
- City
- Highway
- U.S. Highway
- State Highway
- EEONS** Navigational Fix











Derived from: Landrum & Brown 1999c

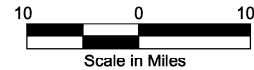
**Noise Abatement Flight Path Alternative No. 2
West Flow Departures**



480487714 rj

LEGEND

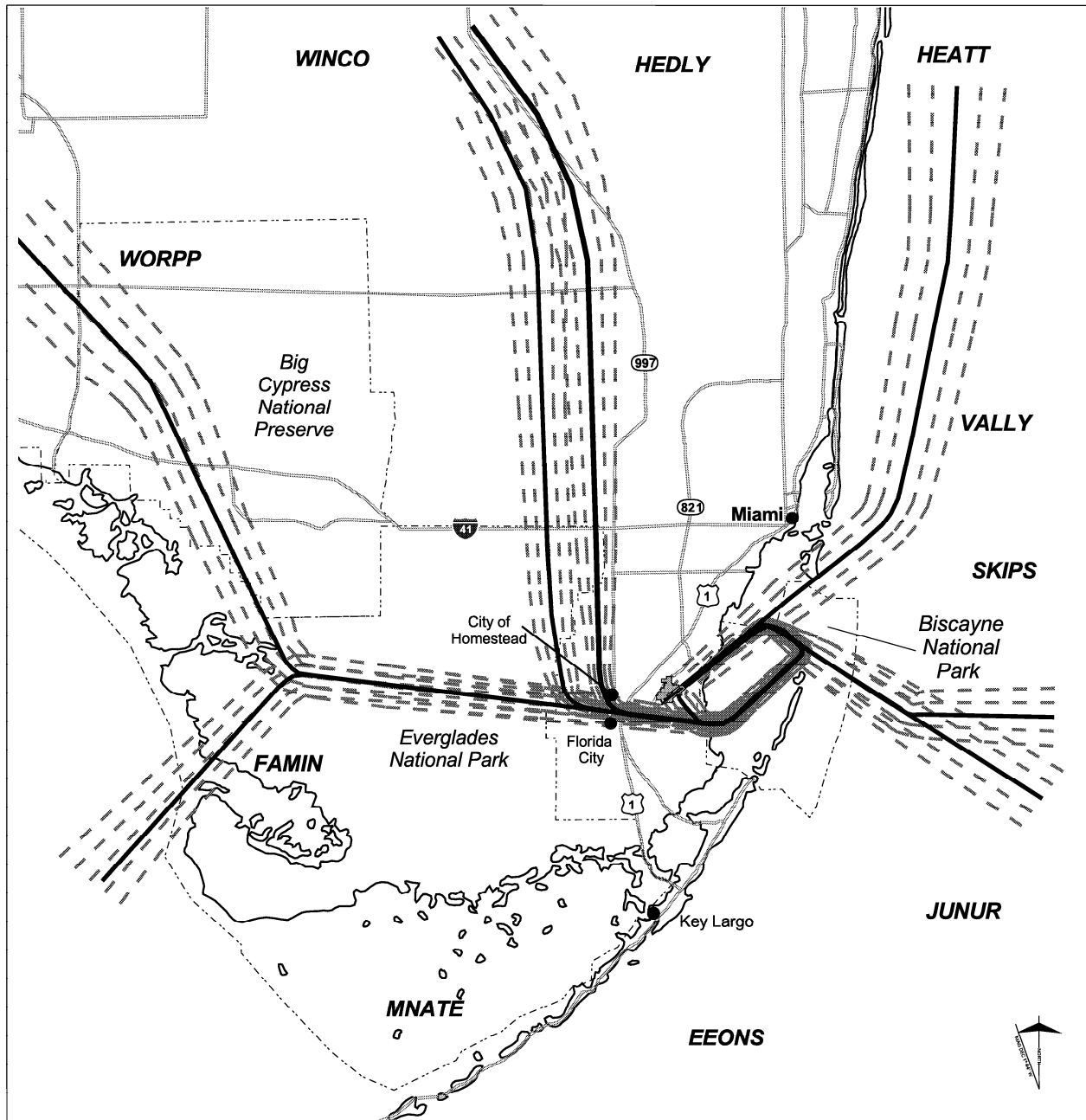
-  Arrival Backbone Flight Path
-  Dispersed Flight Track
-  Former Homestead AFB
-  National Park or Preserve Boundary
-  City
-  Highway
-  U.S. Highway
-  State Highway
- EEONS** Navigational Fix



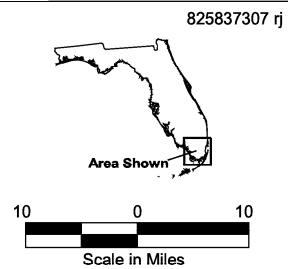
Derived from: Landrum & Brown 1999c

**Noise Abatement Flight Path Alternative No. 2
East Flow Arrivals**

APPENDIX B

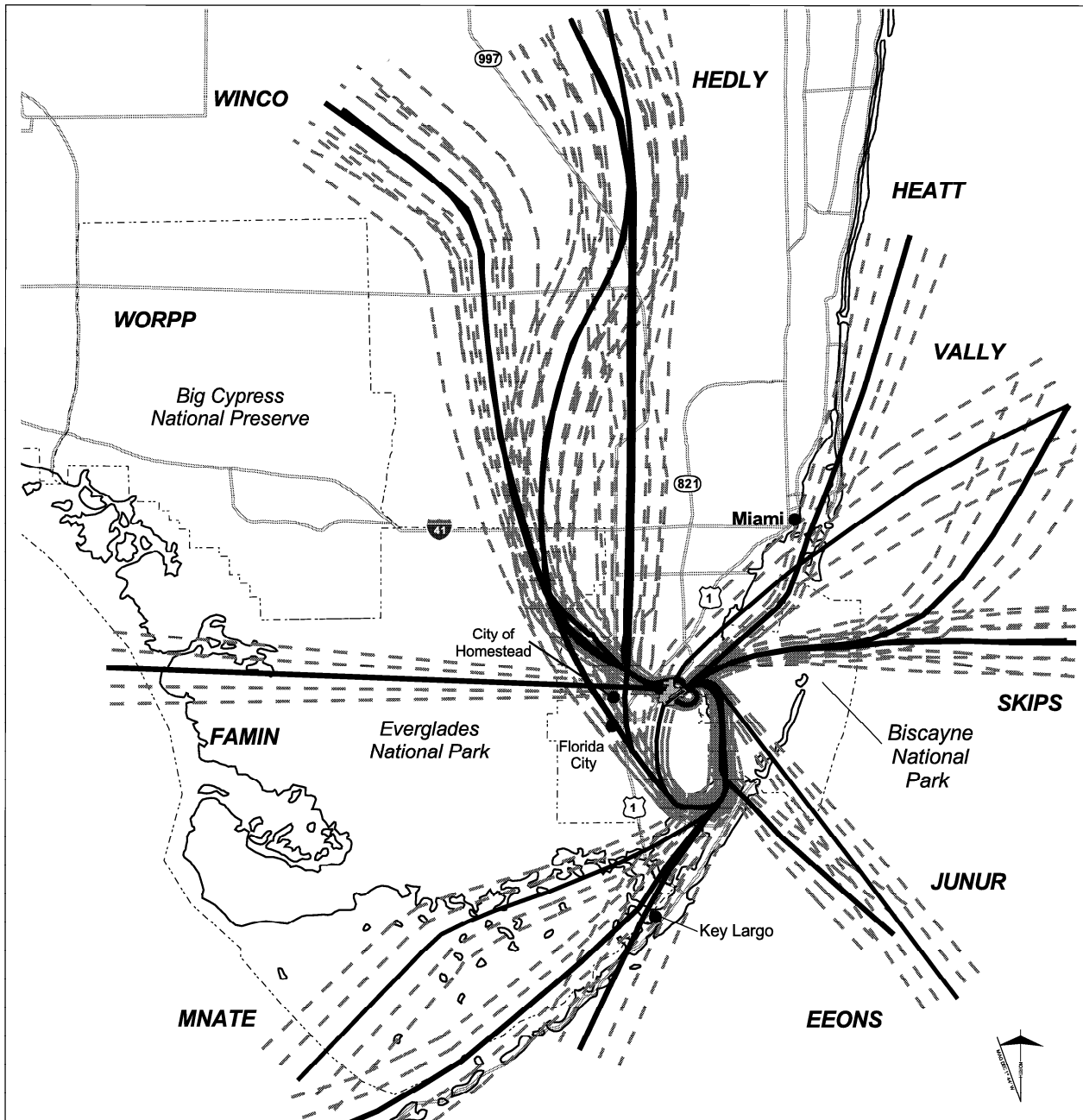


- LEGEND**
- Arrival Backbone Flight Path
 - Dispersed Flight Track
 - Former Homestead AFB
 - National Park or Preserve Boundary
 - City
 - Highway
 - U.S. Highway
 - State Highway
 - EEONS** Navigational Fix











Derived from: Landrum & Brown 1999c

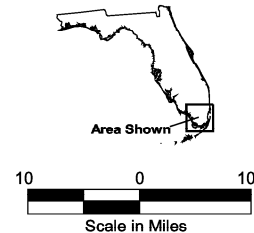
**Noise Abatement Flight Path Alternative No. 2
West Flow Arrivals**



882310176 rj

LEGEND

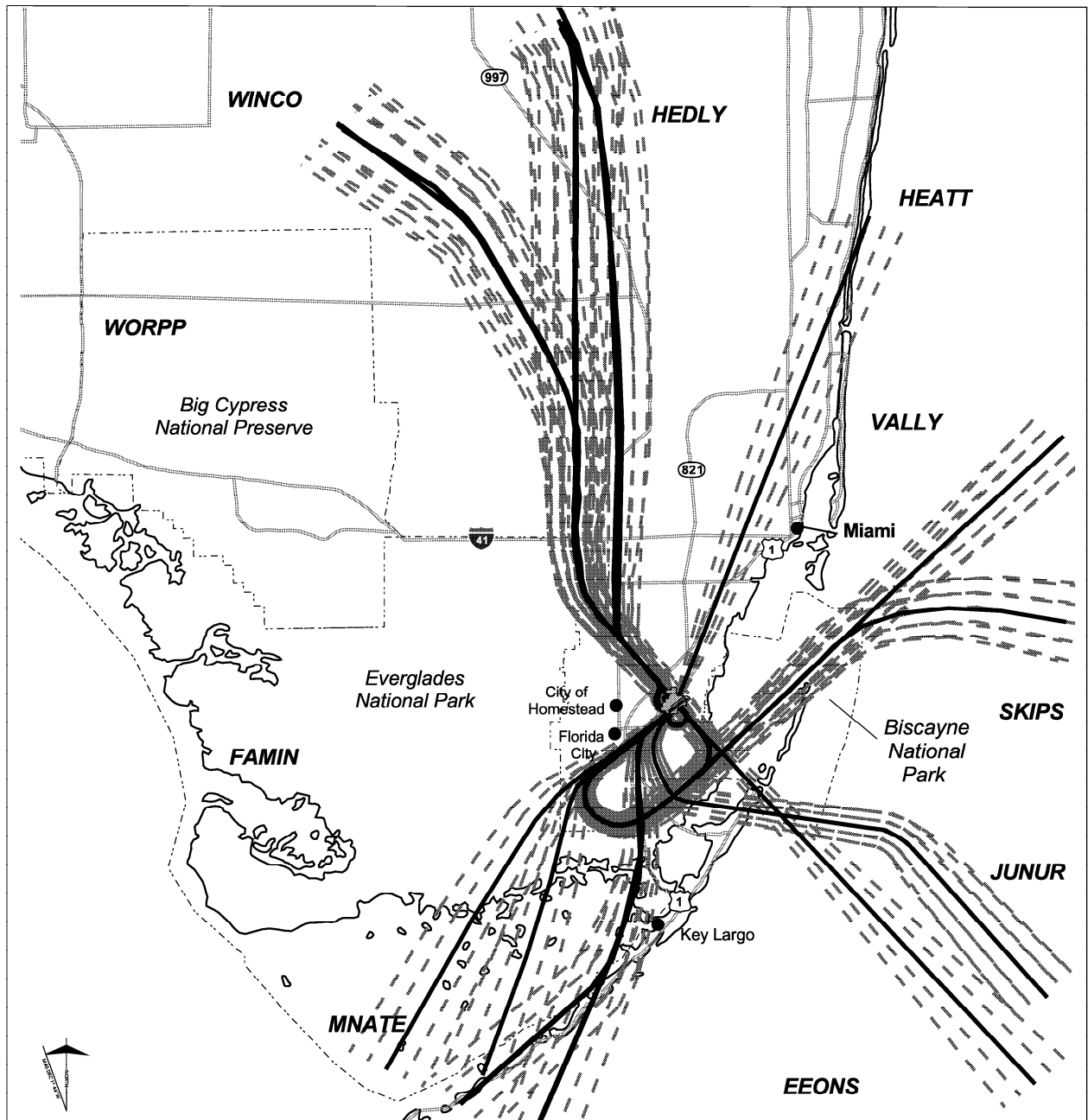
-  Departure Backbone Flight Path
-  Dispersed Flight Track
-  Former Homestead AFB
-  National Park or Preserve Boundary
-  City
-  Highway
-  U.S. Highway
-  State Highway
- EEONS** Navigational Fix



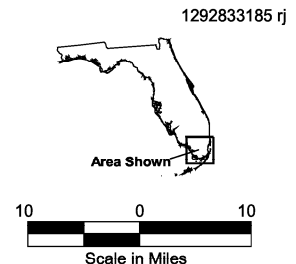
Derived from: Landrum & Brown 1999c

**Noise Abatement Flight Path Alternative No. 3
East Flow Departures**

APPENDIX B

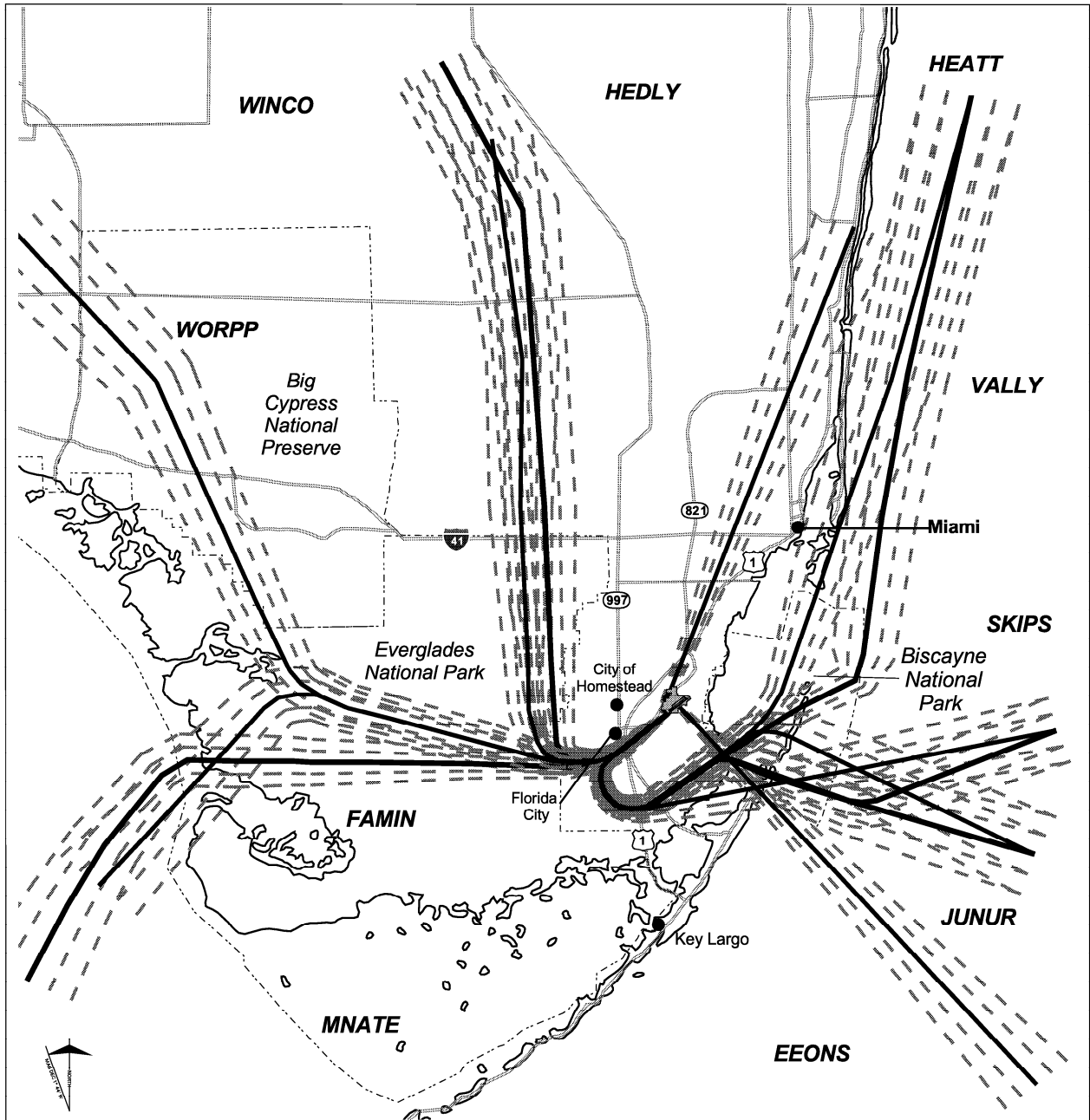


- LEGEND**
- Departure Backbone Flight Path
 - Dispersed Flight Track
 - Former Homestead AFB
 - National Park or Preserve Boundary
 - City
 - Highway
 - U.S. Highway
 - State Highway
 - EEONS Navigational Fix

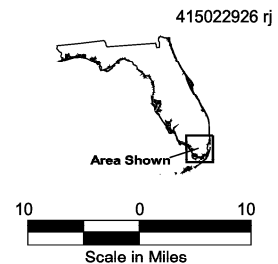


Derived from: Landrum & Brown 1999c

**Noise Abatement Flight Path Alternative No. 3
West Flow Departures**



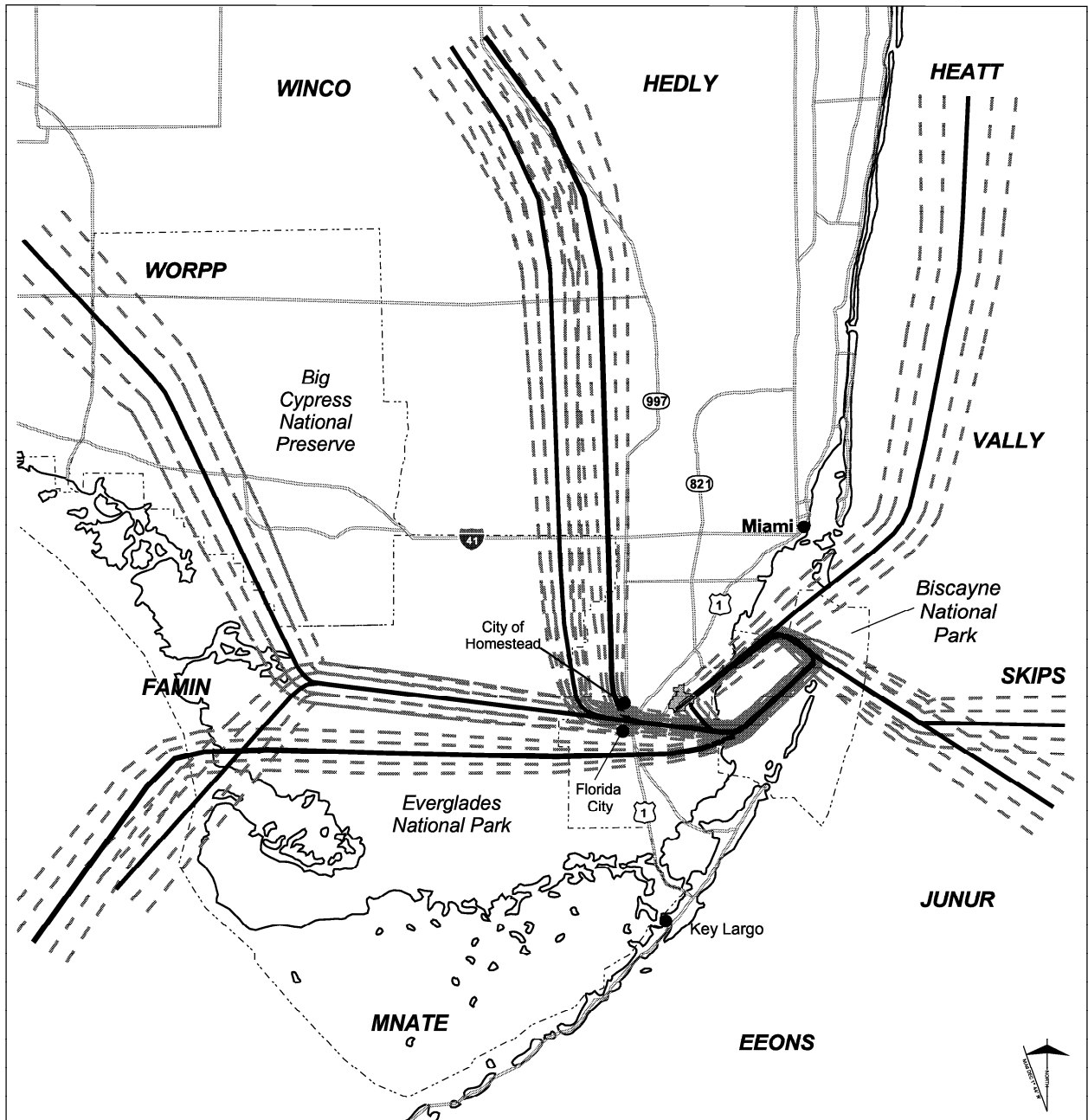
- LEGEND**
- Arrival Backbone Flight Path
 - Dispersed Flight Track
 - Former Homestead AFB
 - National Park or Preserve Boundary
 - City
 - Highway
 - U.S. Highway
 - State Highway
 - EEONS** Navigational Fix



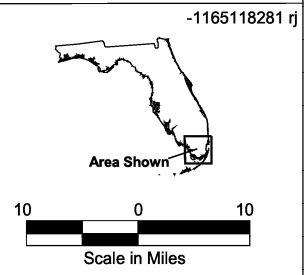
Derived from: Landrum & Brown 1999c

**Noise Abatement Flight Path Alternative No. 3
East Flow Arrivals**

APPENDIX B



- LEGEND**
- Arrival Backbone Flight Path
 - Dispersed Flight Track
 - Former Homestead AFB
 - National Park or Preserve Boundary
 - City
 - Highway
 - U.S. Highway
 - State Highway
 - EEONS** Navigational Fix



Derived from: Landrum & Brown 1999c

**Noise Abatement Flight Path Alternative No. 3
West Flow Arrivals**